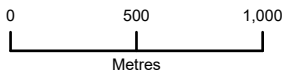
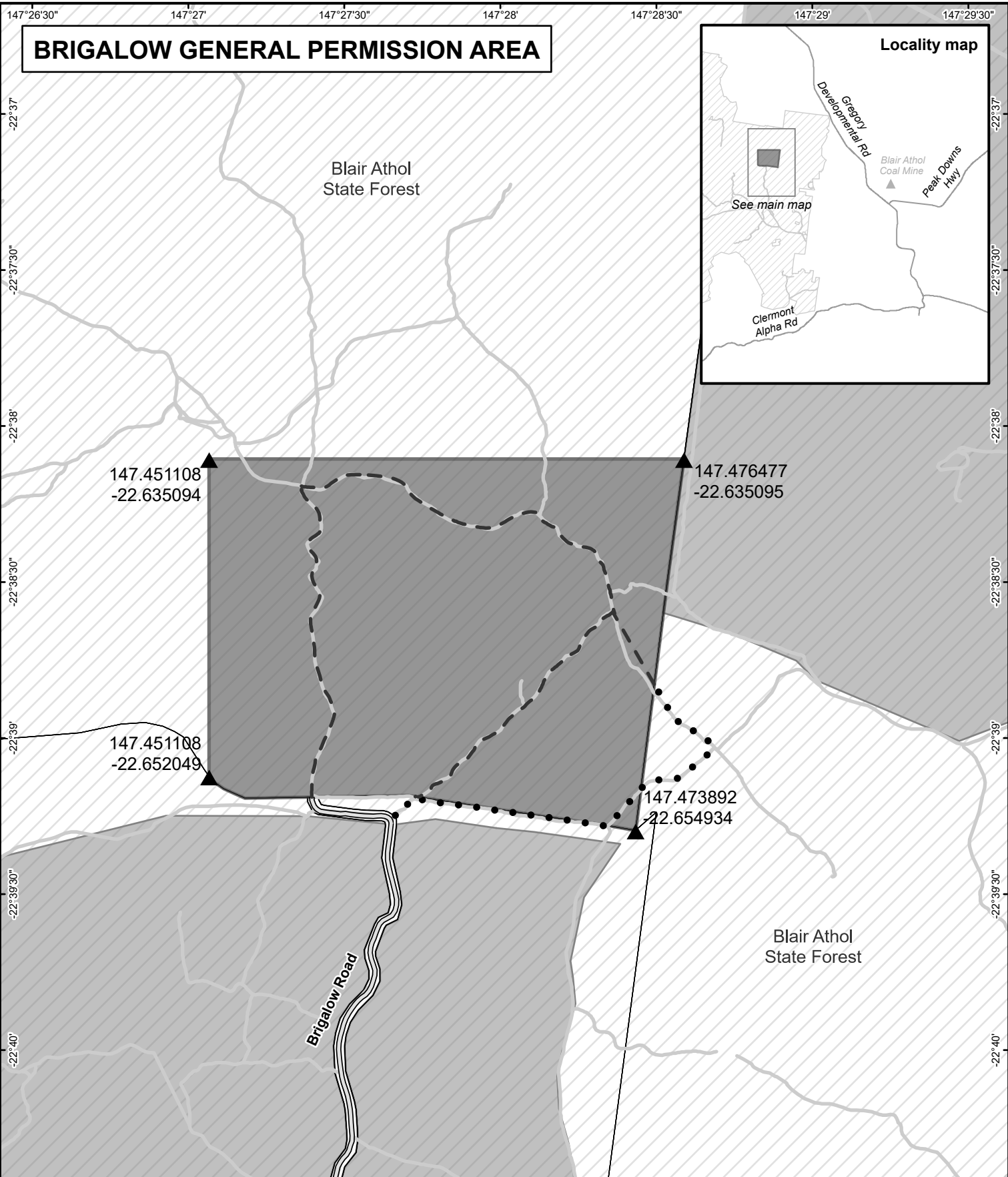
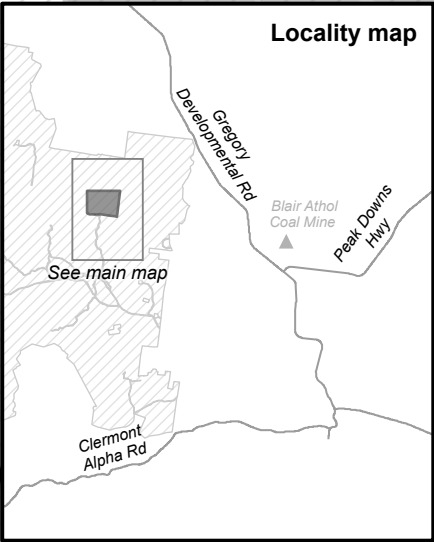


# BRIGALOW GENERAL PERMISSION AREA



While every care is taken to ensure the accuracy of this product, the Department of Resources makes no representations or warranties about its accuracy, reliability, completeness or suitability for any particular purpose and disclaims all responsibility and all liability (including without limitation, liability in negligence) for all expenses, losses, damages (including indirect or consequential damage) and costs which you might incur as a result of the product being inaccurate or incomplete in any way and for any reason.

View Fossicking Topic on GeoResGlobe and customise your own map with other and most recent data at <https://georesglobe.information.qld.gov.au>

Prepared by Spatial and Graphics Services, January 2024  
© The State of Queensland (Department of Resources) 2024

<http://creativecommons.org/licenses/by/4.0/>



GDA 2020

## Brigalow General Permission Area

- Fossicking Access Track
- Public Access Track
- Road
- Other Track
- Brigalow GPA
- Other GPA
- Blair Athol State Forest
- GPS Coordinate



**Queensland  
Government**