




Proposed locality of  
**Keswick Island**  
 within the  
**Mackay Local Government Area**



Scale: 1:50,000  
 at A3 size  
 Datum: GDA2020



© The State of Queensland (Department of Resources) 2024

Prepared by the Department of Resources to show place names and boundaries under the provisions of the *Place Names Act 1994*. Unless indicated otherwise, locality boundaries follow cadastral boundaries or the centrelines of roads and watercourses. Based on or contains data provided by the State of Queensland (Department of Resources) 2024.

Take notice that the Department of Resources does not guarantee the reliability of this information nor of it being suitable for any particular purpose and disclaims any liability for any loss or damage caused by reliance upon this information.

Copyright protects this publication. Except for purposes permitted by the *Copyright Act 1968* (Cth) reproduction by whatever means is prohibited without the prior written permission of the Department of Resources.

The base information shown on this plan was derived from the Spatial Cadastre extracted on 29 February 2024.






Enquiries should be forwarded via email to [QldPlaceNames@resources.qld.gov.au](mailto:QldPlaceNames@resources.qld.gov.au)

**Proposal gazette published: 5 July 2024**

**Submissions close: 9 August 2024**

Submissions on this proposal may be lodged online at <https://haveyoursay.resources.qld.gov.au> or via email to [QldPlaceNames@resources.qld.gov.au](mailto:QldPlaceNames@resources.qld.gov.au) or by mail sent to:  
 Queensland Place Names  
 Department of Resources,  
 PO Box 15216, City East Qld 4002

**Legend**

- Proposed locality 
- Reef 
- National Park, Forest Reserve and State Forest 
- Lot parcel 
- Road parcel 



**Queensland Government**  
 Proposed  
**QPN1421**