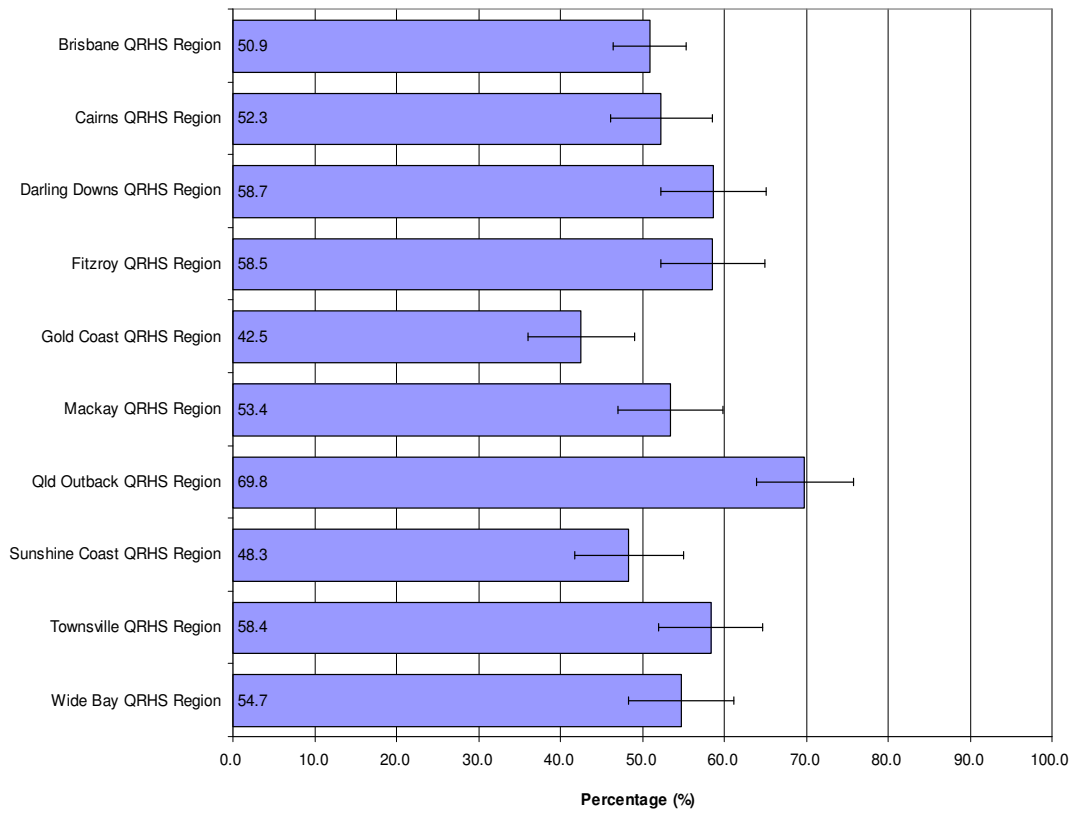
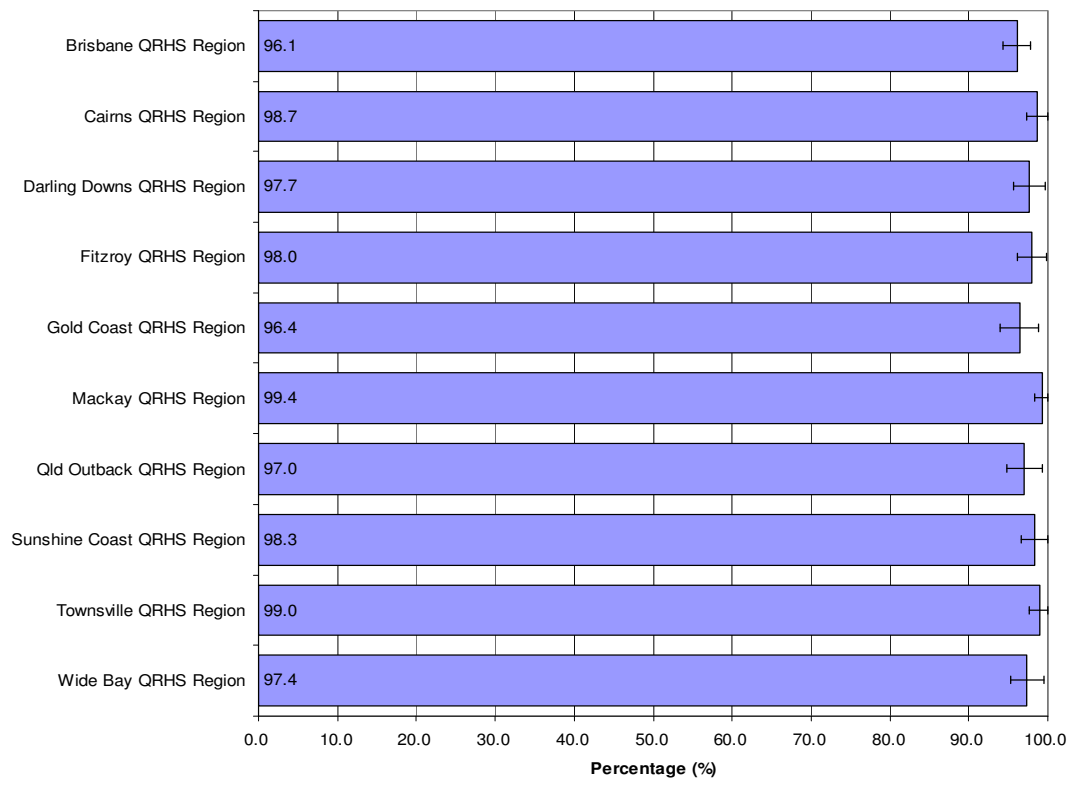


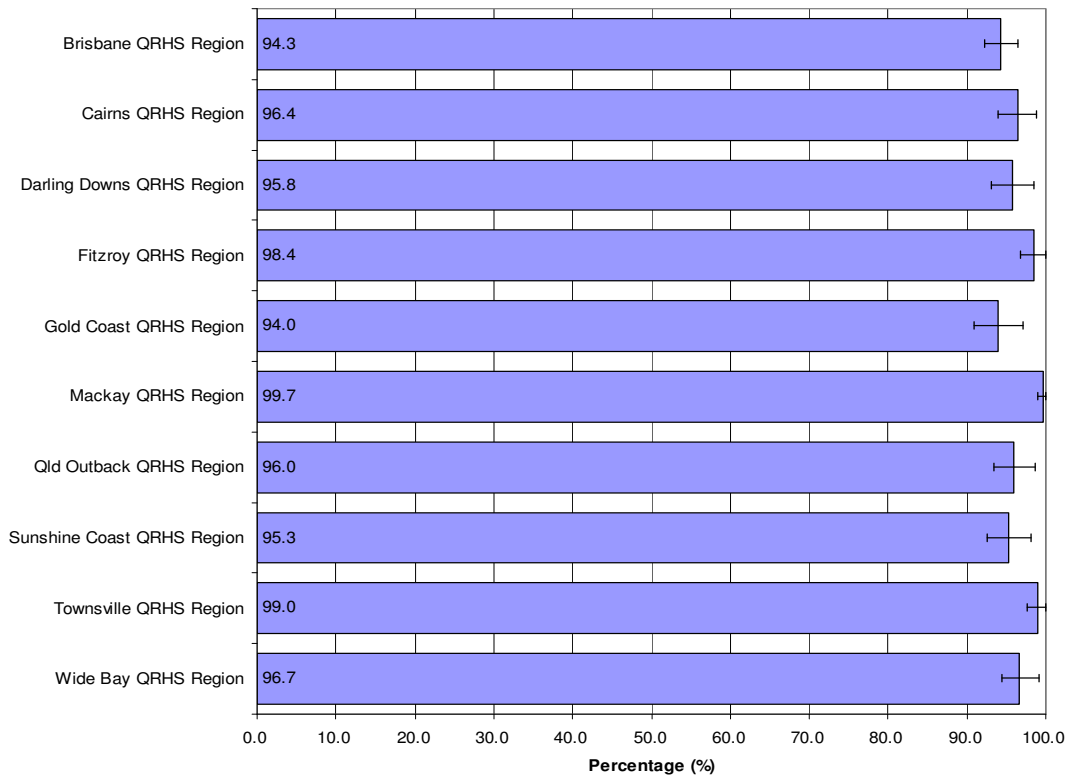
Estimated proportion of households with a cat or dog, by QRHS region



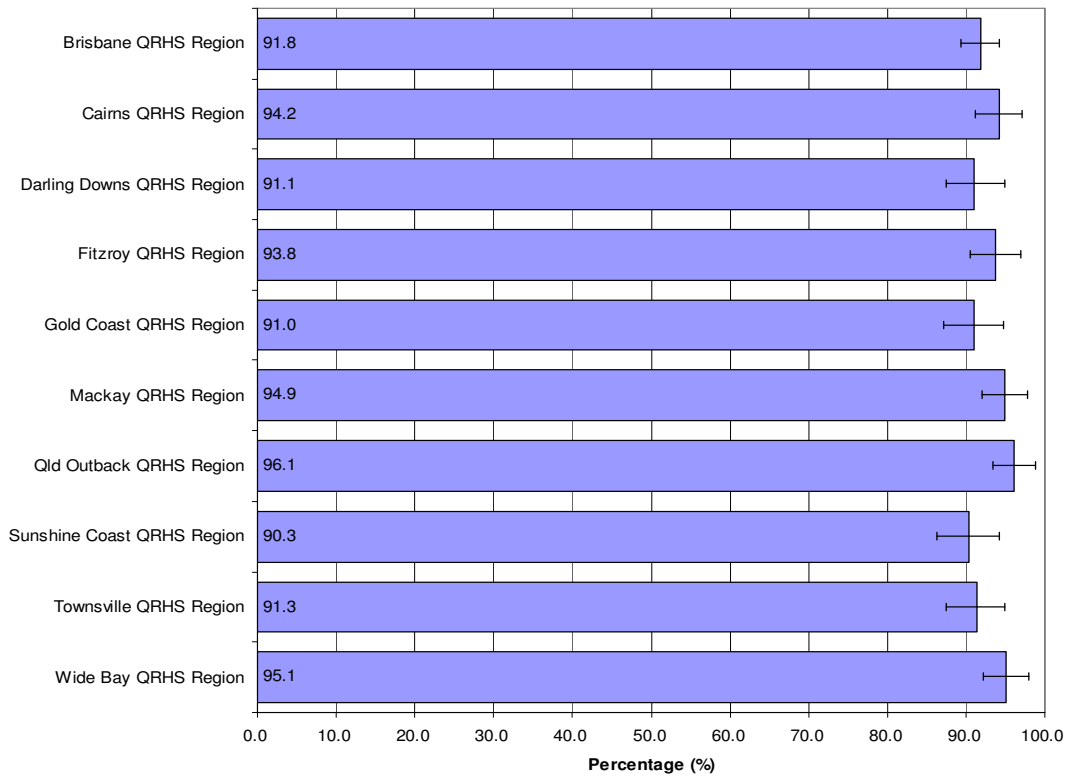
Estimated proportion of households with a good understanding of the types and chances of natural disasters occurring in Queensland, by QRHS region



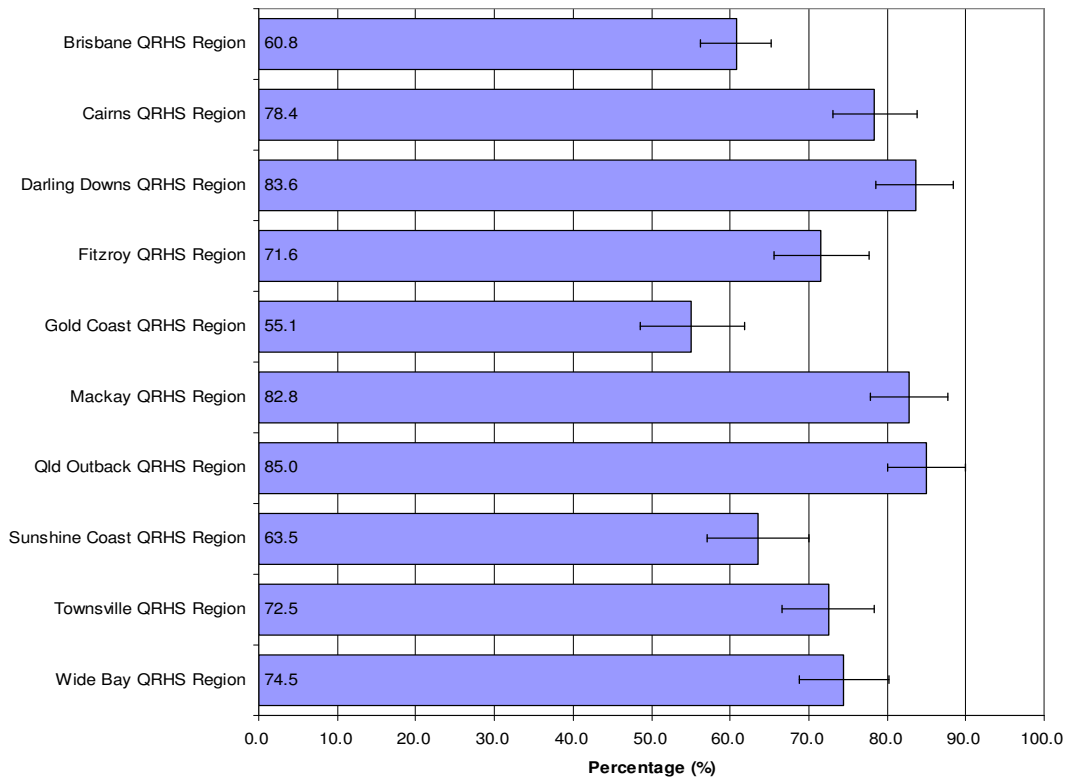
Estimated proportion of households with a good understanding of how a natural disaster might impact on the local area, by QRHS region



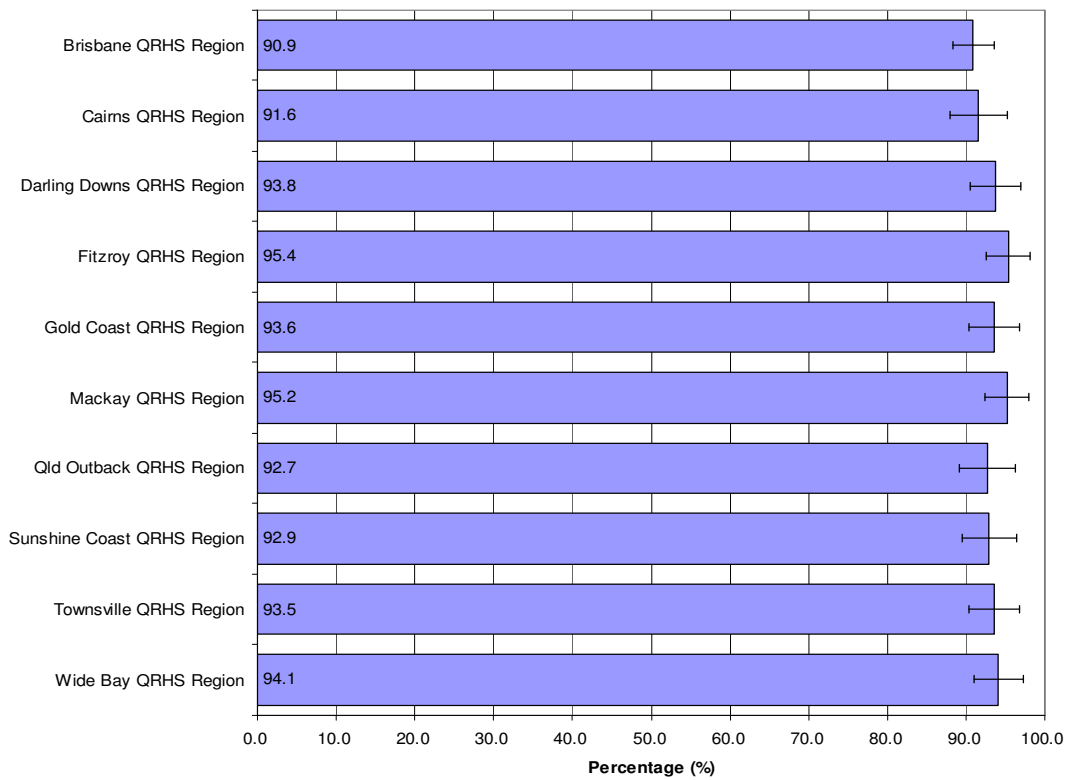
Estimated proportion of households that would have enough food if cut off from essential services for three days, by QRHS region



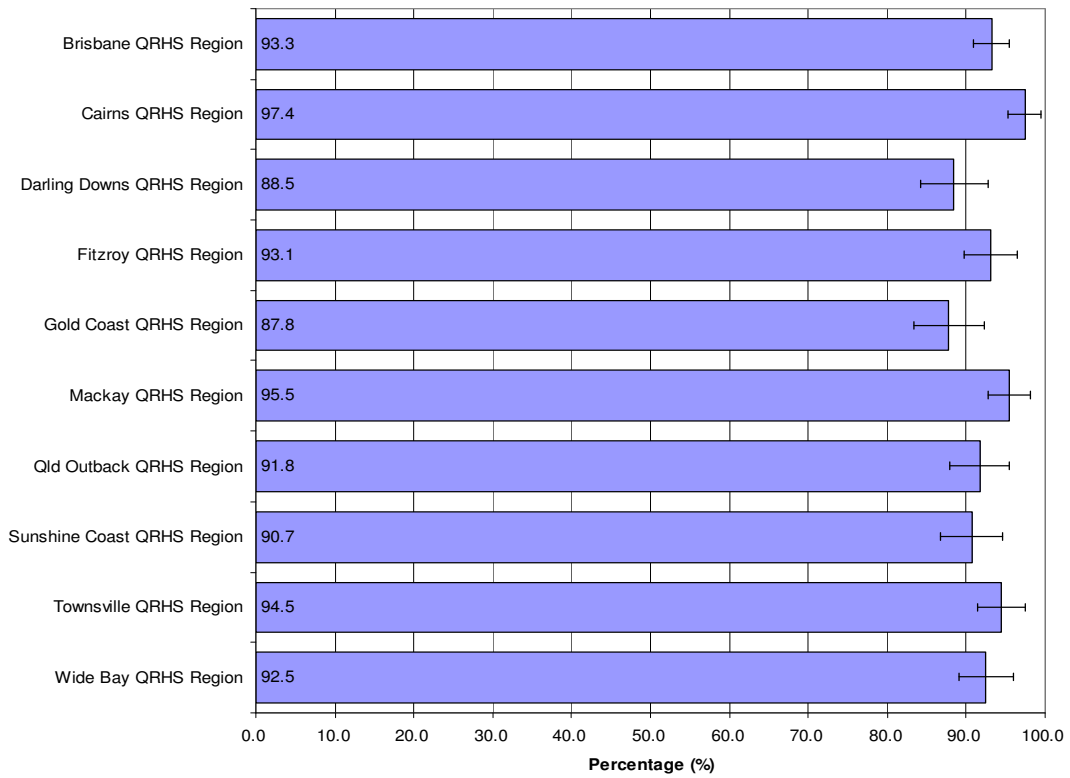
Estimated proportion of households that would have enough drinking water if cut off from essential services for three days, by QRHS region



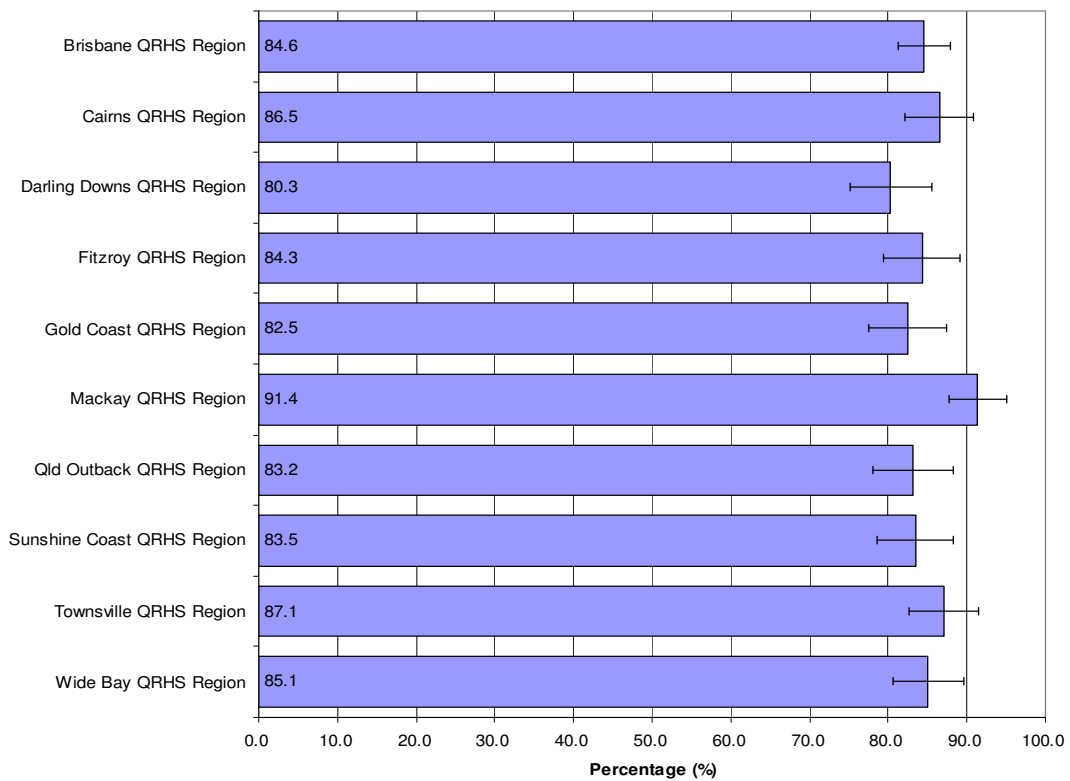
Estimated proportion of households that would have adequate medications if cut off from essential services for three days, by QRHS region



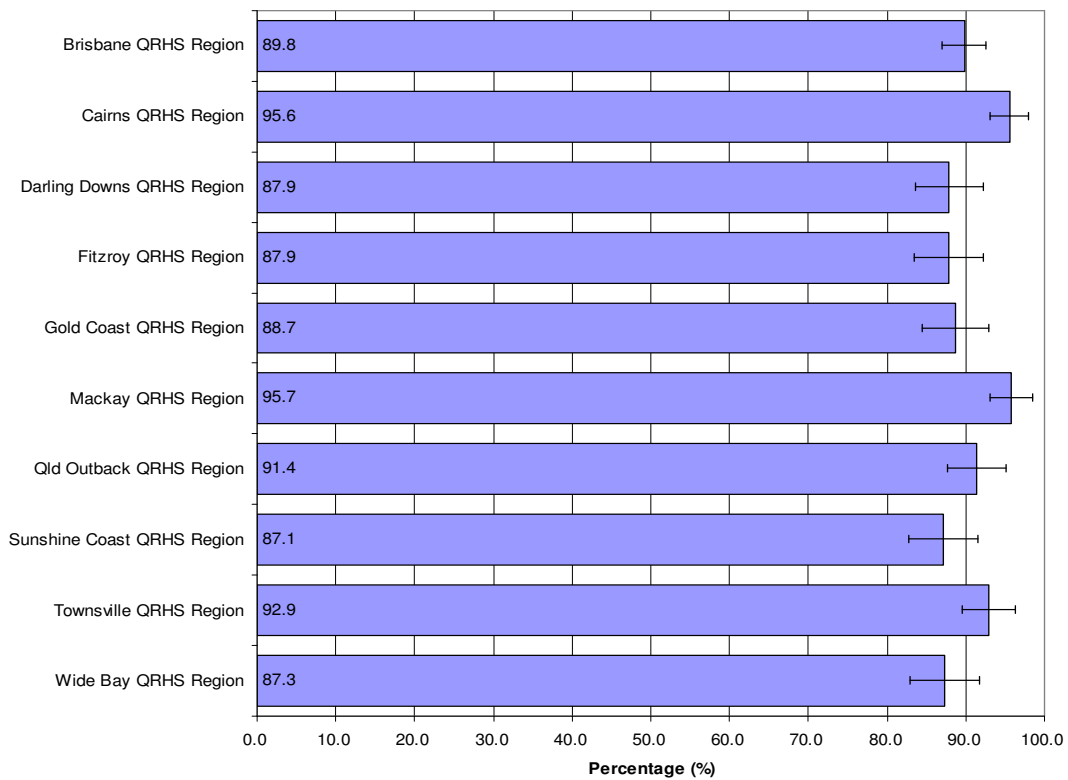
Estimated proportion of households that would have a torch and fresh batteries if cut off from essential services for three days, by QRHS region



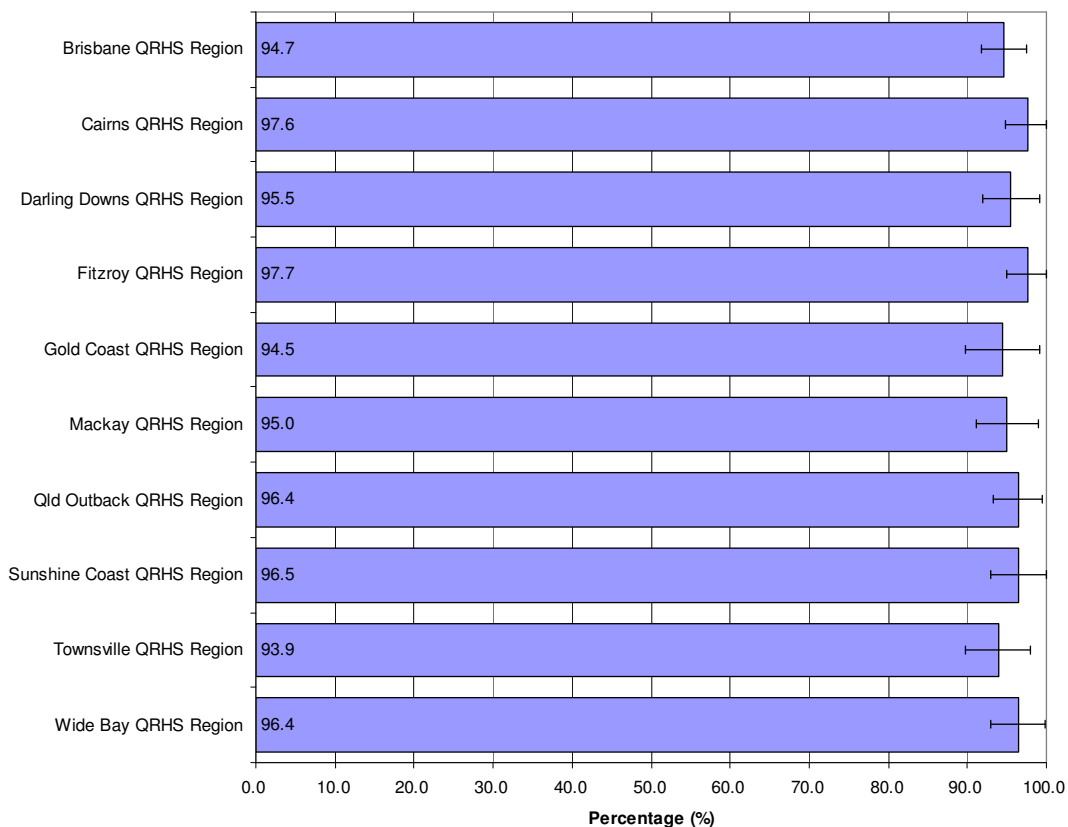
Estimated proportion of households that would have a first aid kit if cut off from essential services for three days, by QRHS region



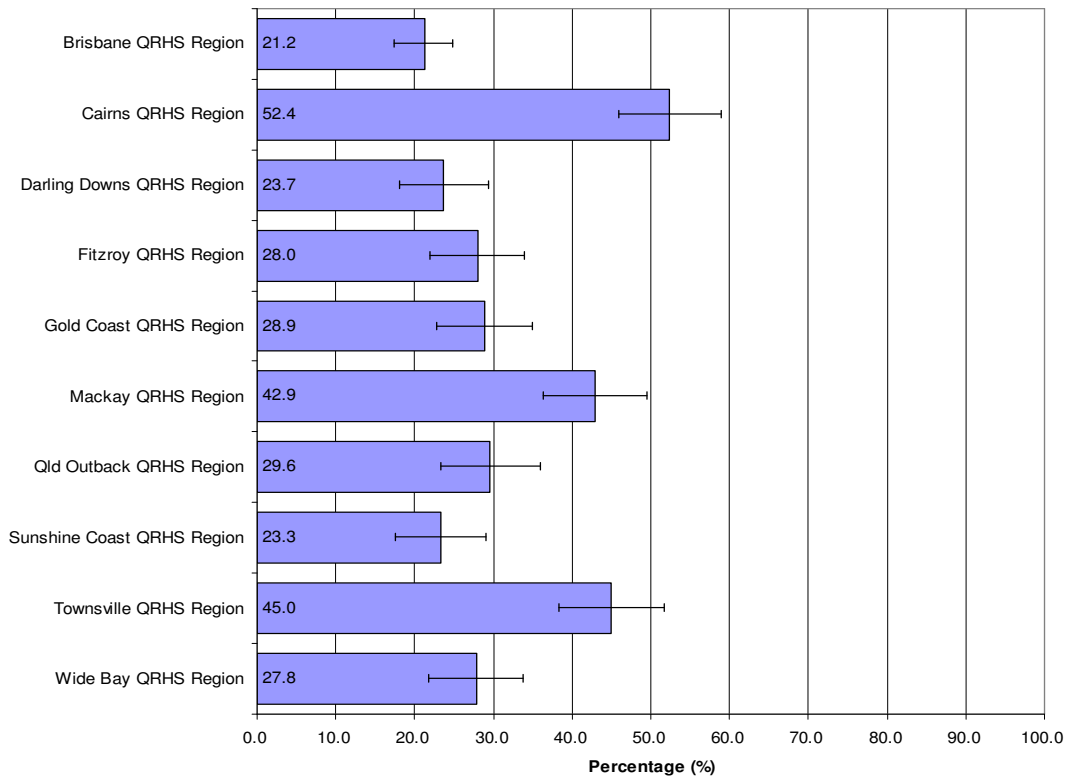
Estimated proportion of households that would have a battery-powered radio if cut off from essential services for three days, by QRHS region



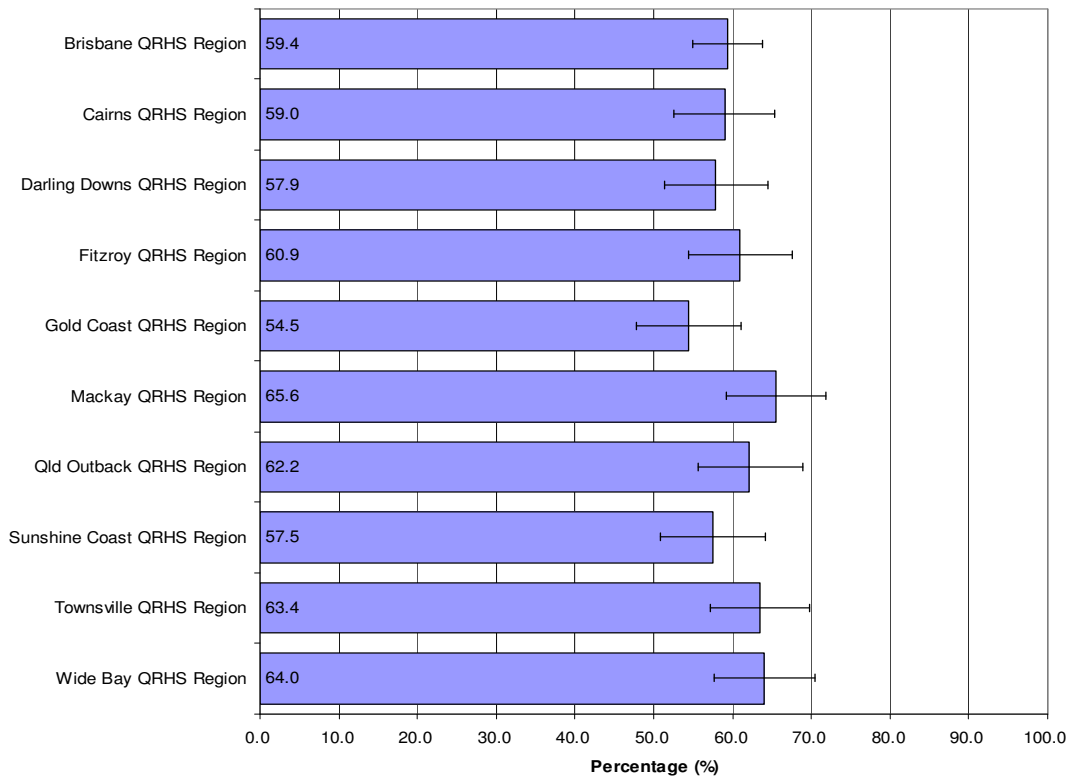
Estimated proportion of households with a cat or dog that would have adequate food and medications for pets if cut off from essential services for three days, by QRHS region



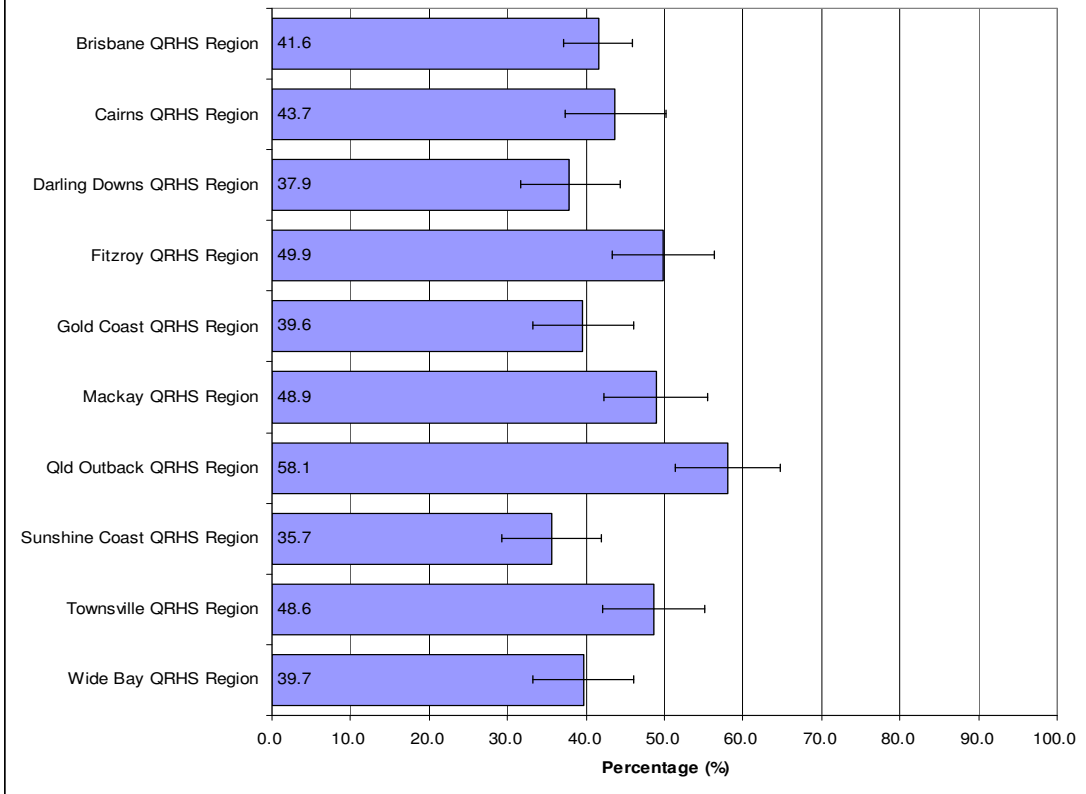
Estimated proportion of households with at least some emergency supplies that have items such as food, drinking water, first-aid kit etc. stored as an emergency kit, by QRHS region



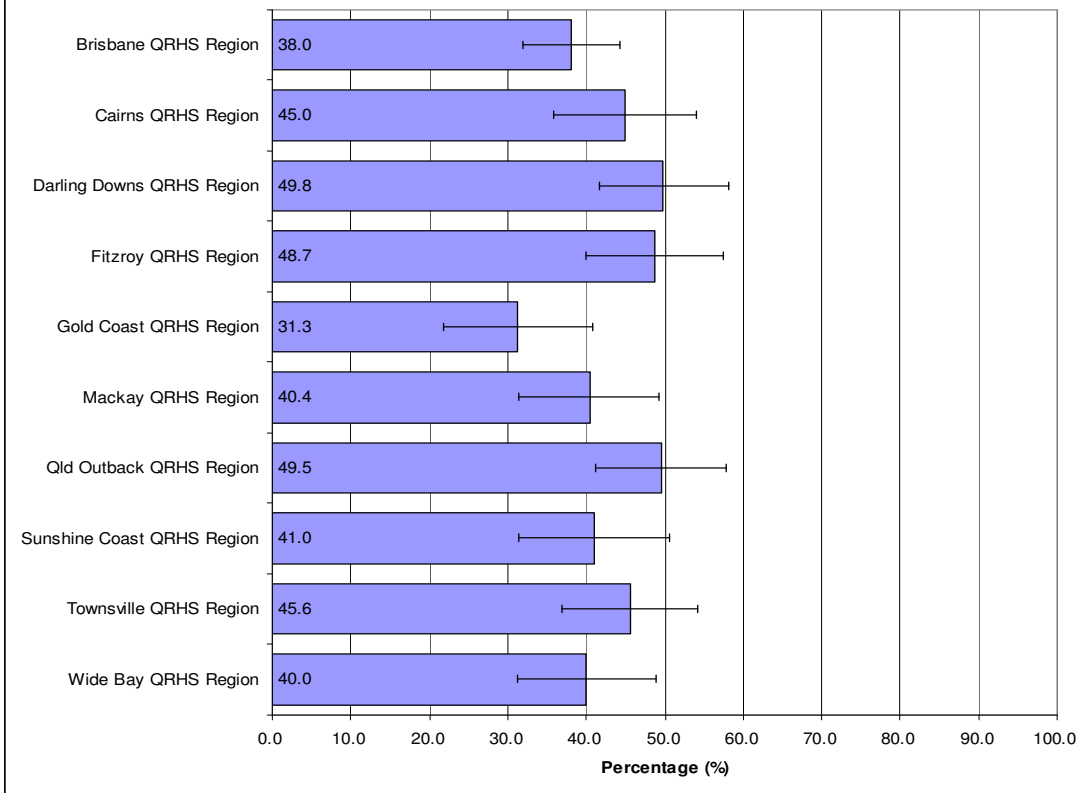
Estimated proportion of households that have compiled a list of emergency numbers, by QRHS region



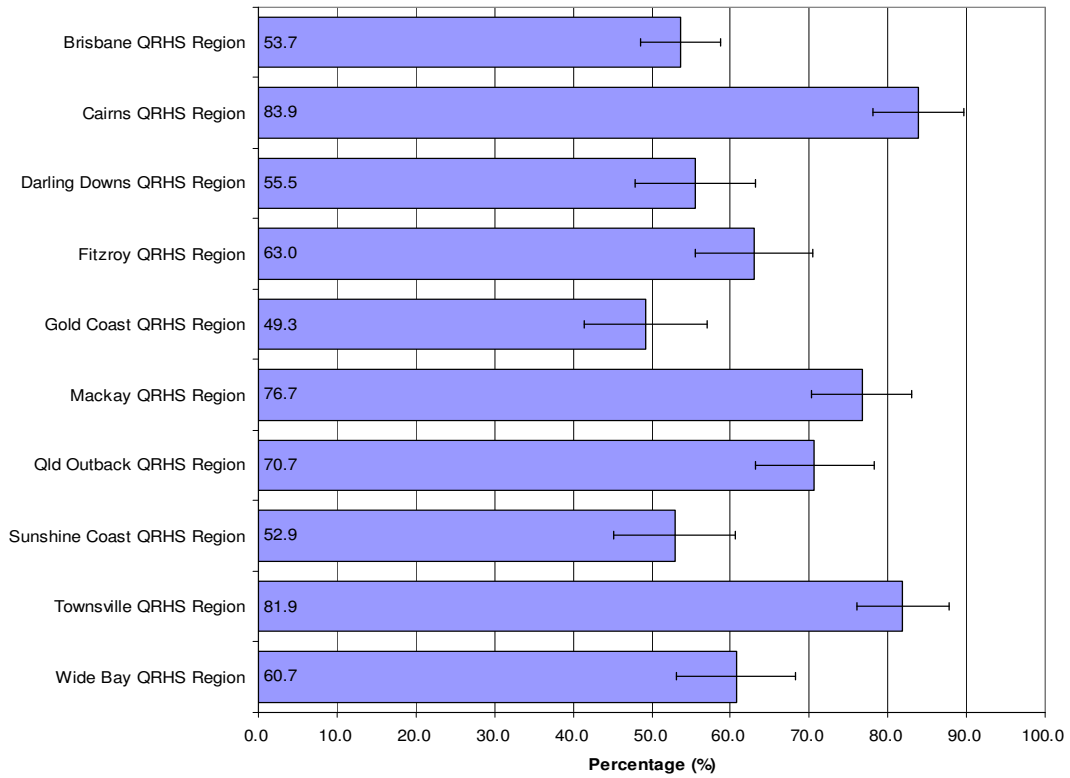
Estimated proportion of households where at least one household member has a current firstaid certificate, by QRHS region



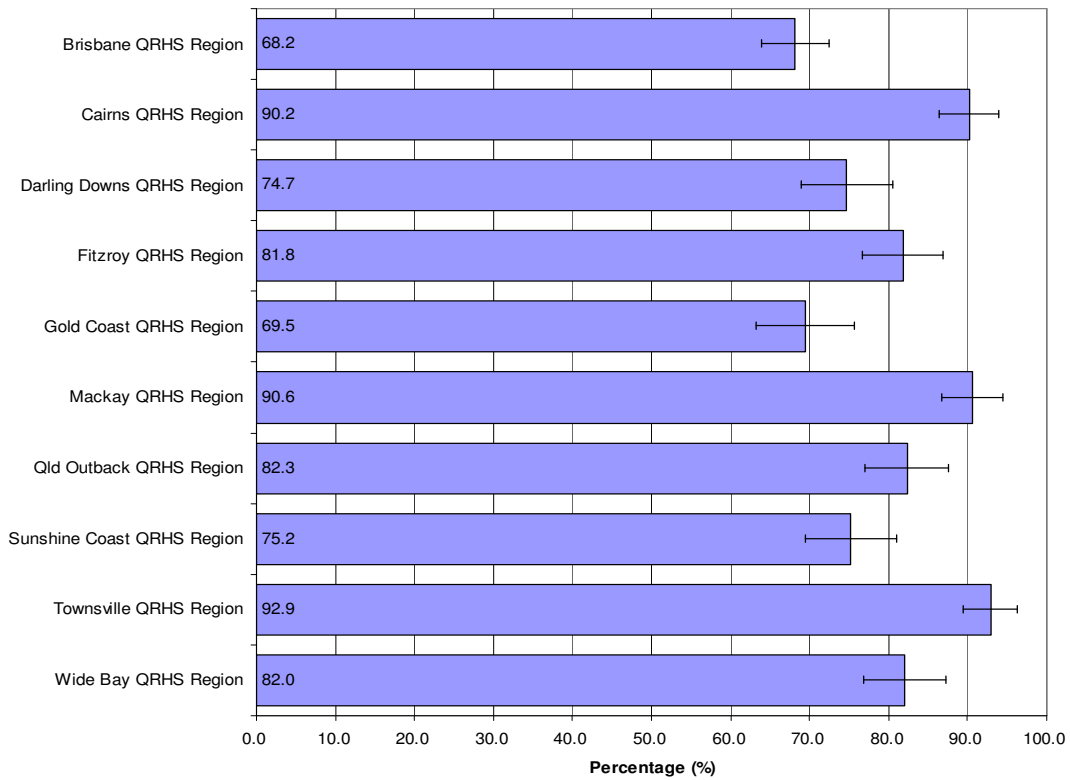
Estimated proportion of households with a cat or dog that have made arrangements for household pets should their home be evacuated, by QRHS region



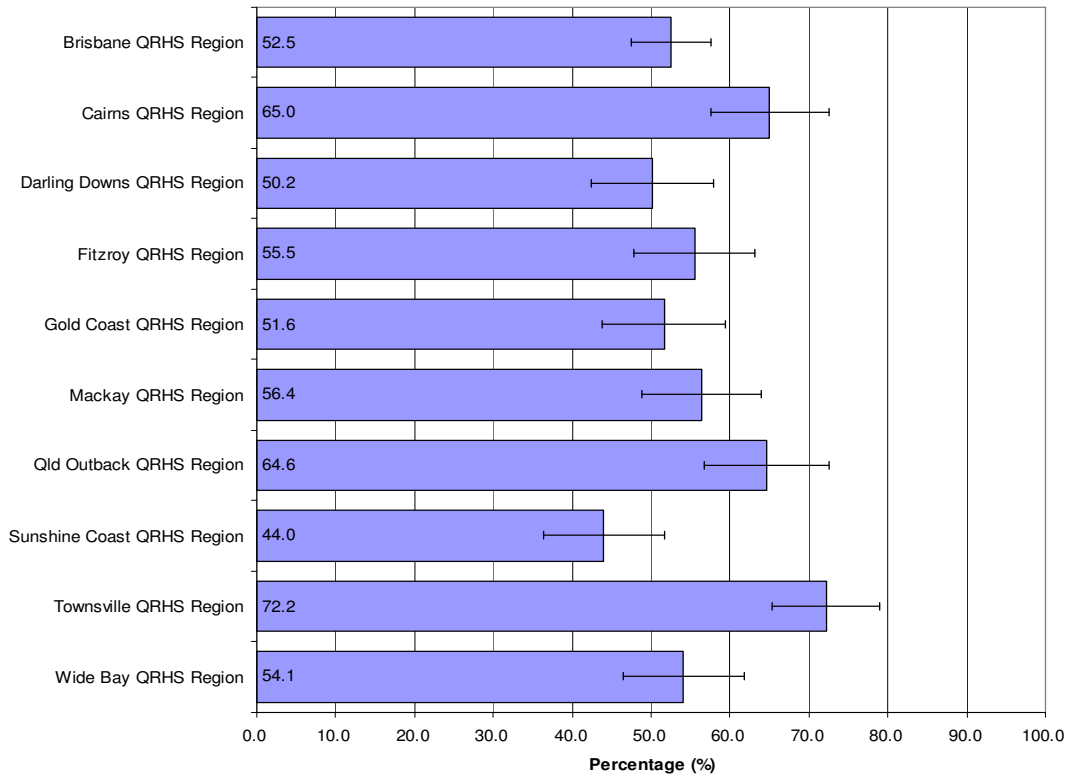
Estimated proportion of multi-person households that have discussed what to do if home at risk from storms, cyclones, flooding or fire, by QRHS region



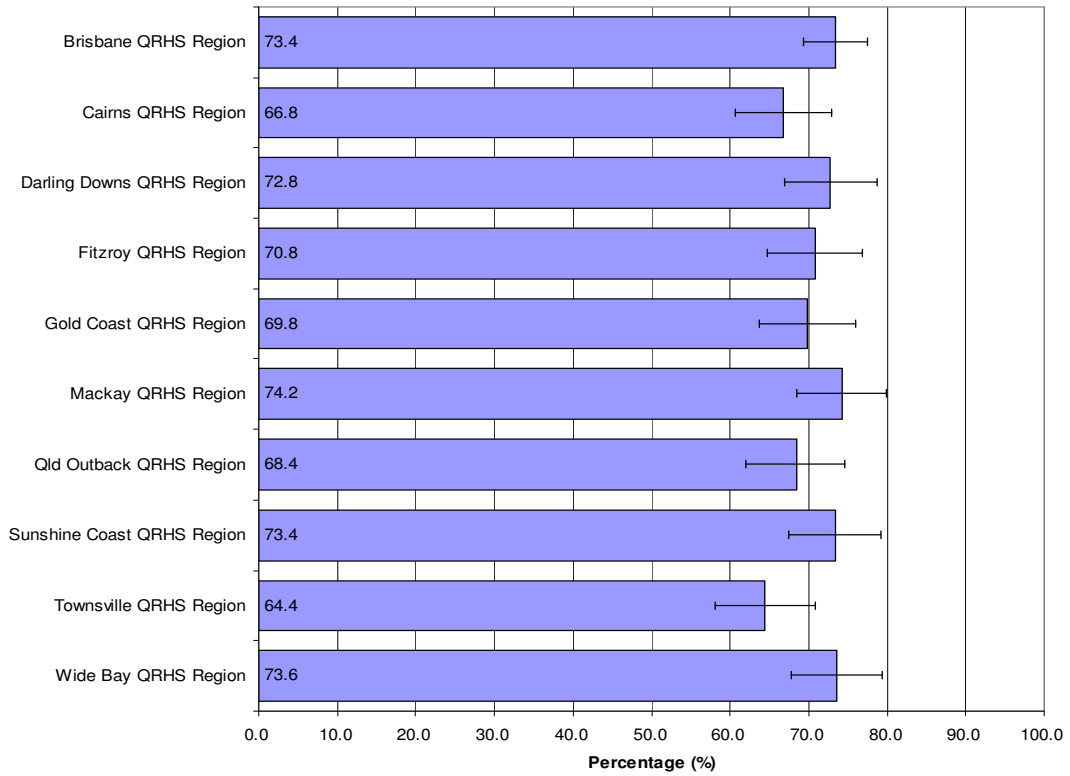
Estimated proportion of households that have identified strongest room in house, by QRHS region



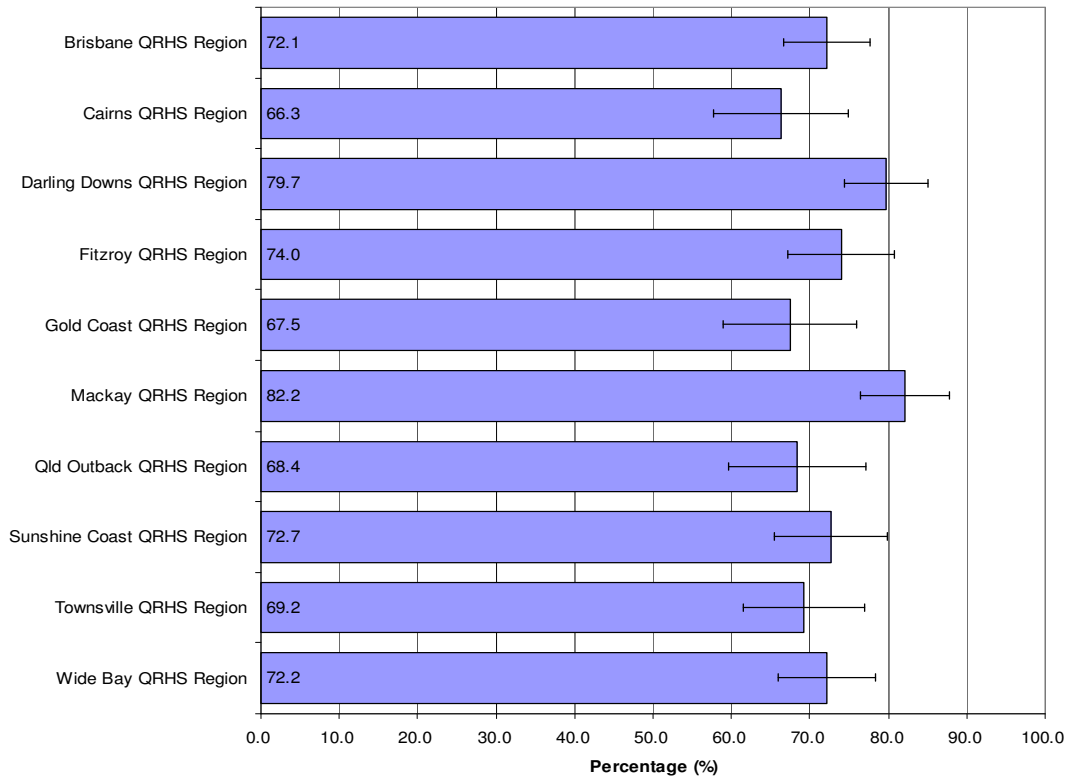
Estimated proportion of multi-person households that have arranged for members of the household to stay with a family member or friend if evacuation required, by QRHS region



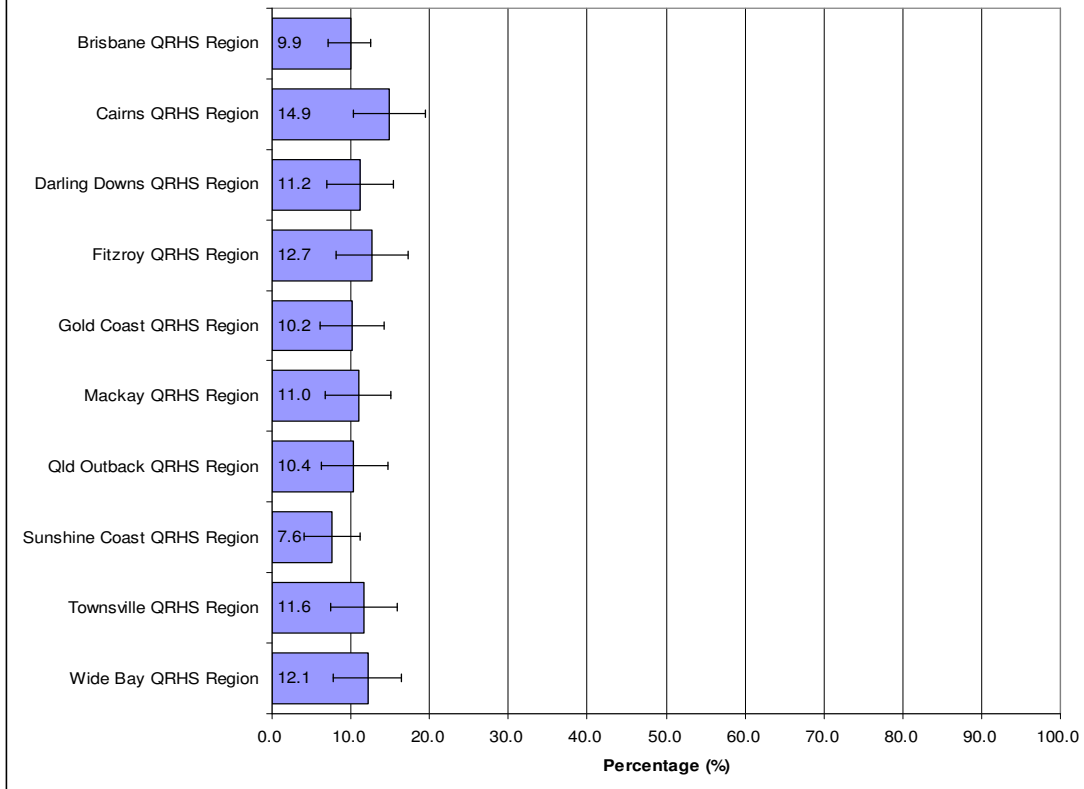
Estimated proportion of households with household insurance coverage (top two types only), by QRHS region



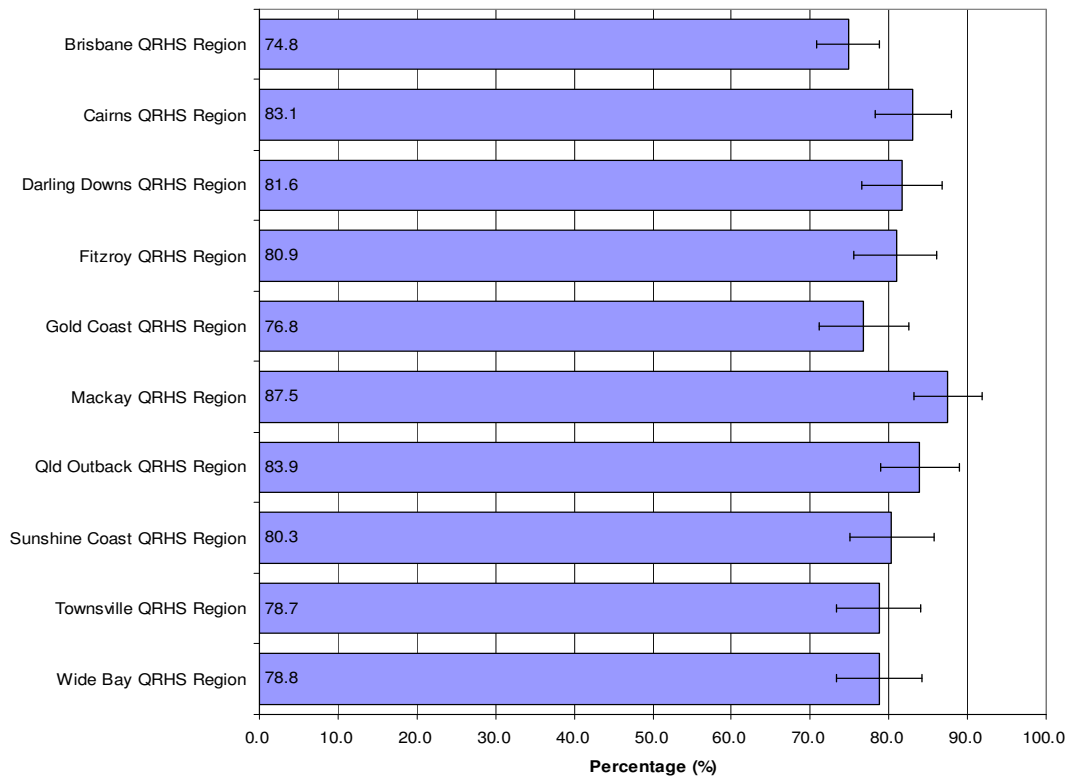
Estimated proportion of Qld adults who believe that their household is adequately insured against natural disasters, by QRHS region



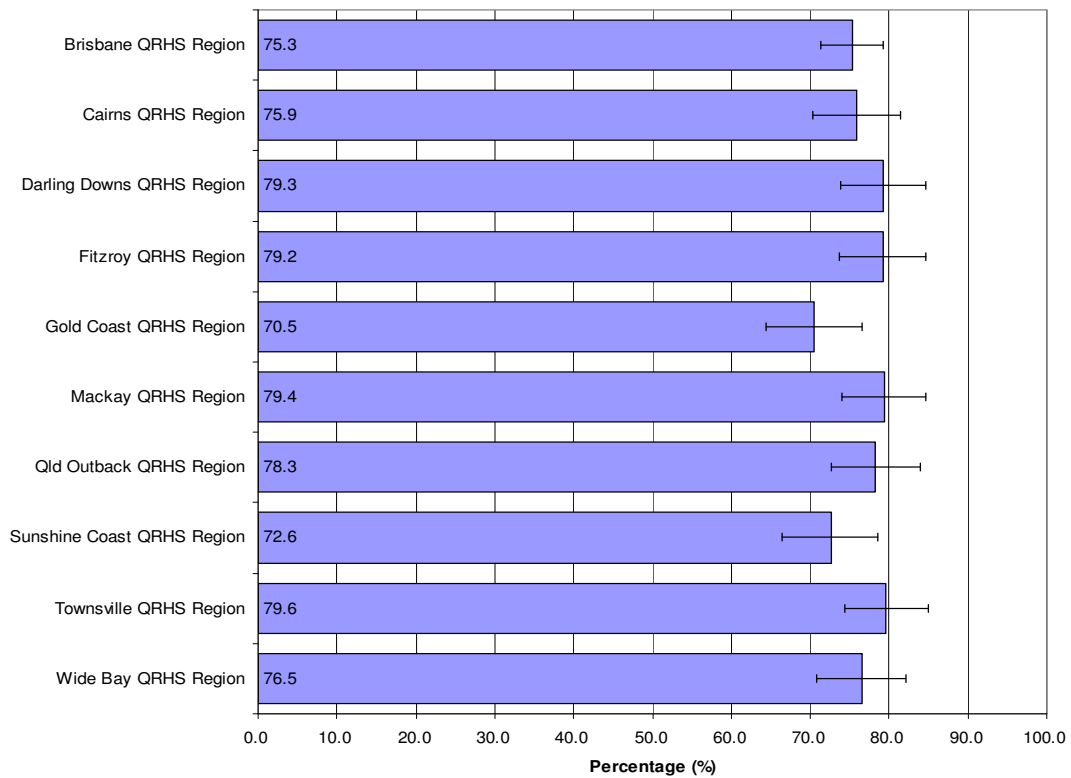
Estimated proportion of households with a documented household emergency plan, by QRHS region



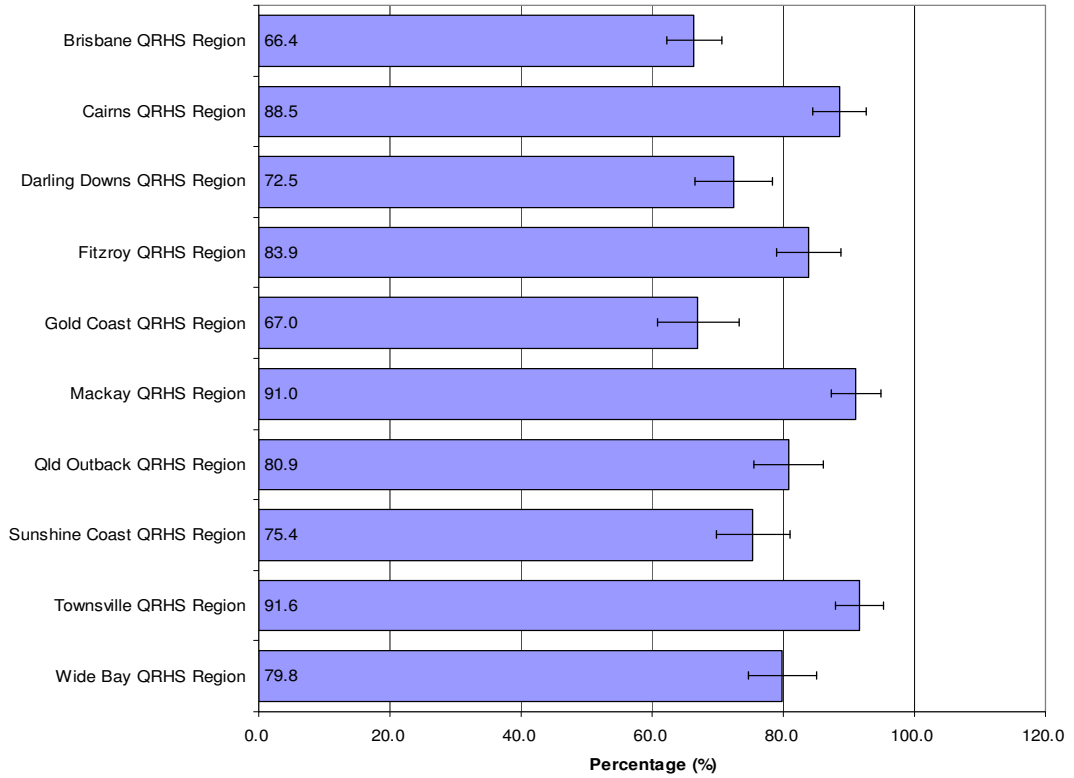
Estimated proportion of households that clean out gutters, drains and flood channels to protect against cyclones and/or storms, by QRHS region



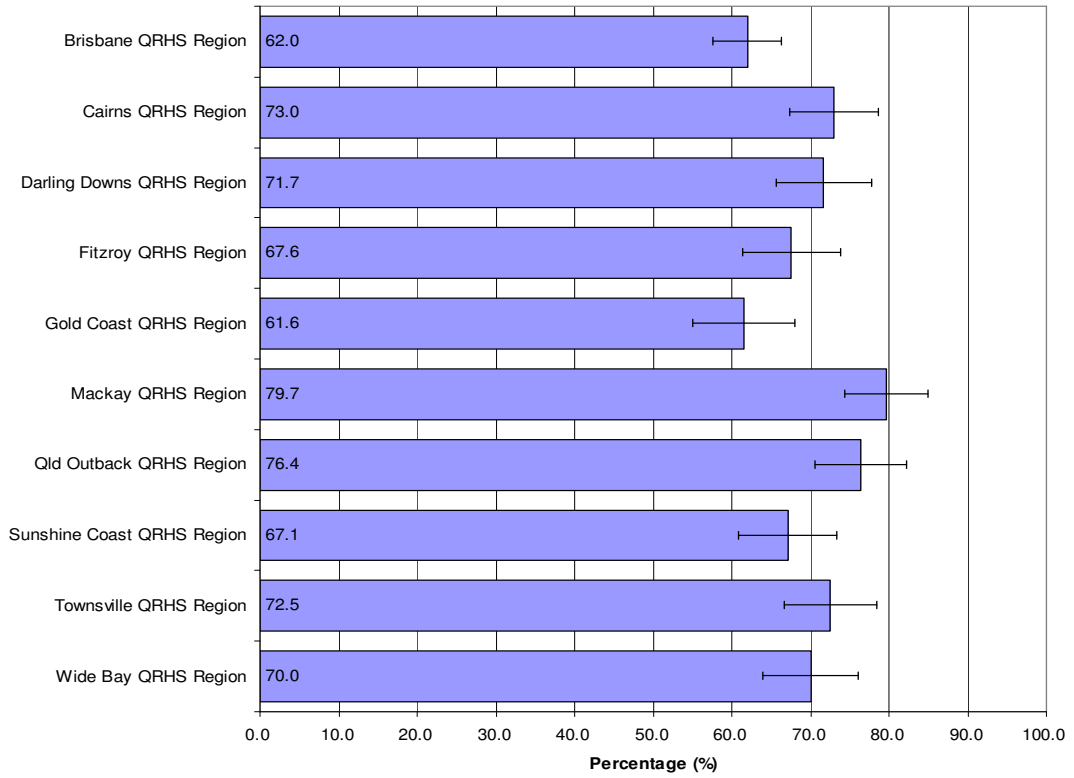
Estimated proportion of households that trim trees away from home and power lines to protect against cyclones and/or storms, by QRHS region



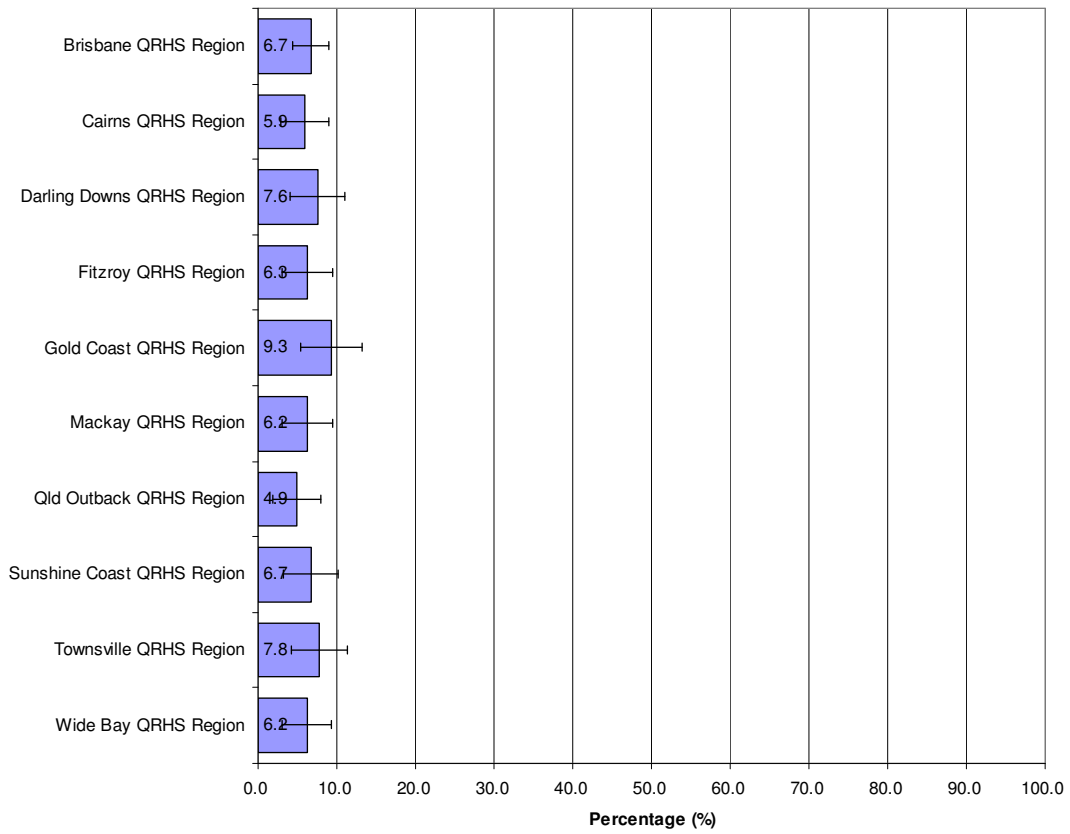
Estimated proportion of households that remove or tie down items in yard to protect against cyclones and/or storms, by QRHS region



Estimated proportion of households that check roof for damage or weakness to protect against cyclones and/or storms, by QRHS region



Estimated proportion of households that are now implementing preventative actions which were not implemented 12 months ago, by QRHS region



Estimated proportion of Qld adults who assessed their natural disaster preparedness as 'Very Prepared' or 'Prepared', by QRHS region

